






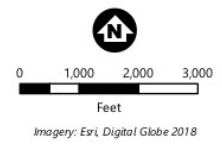


-  Project Boundary
-  Project Boundary Exclusion Area
-  Staging Location
-  Drill Pad Locations
-  Existing USFS Roads to be Utilized
-  Proposed Access Roads
-  County Boundary



PROJECT OVERVIEW
F3 Gold, LLC

Bar Footer: ArcGIS 10.7.1_2019-11-14 16:57 File: I:\Projects\41511007\Map\Barman\F3 Gold Base Data.mxd User: JBRQ

